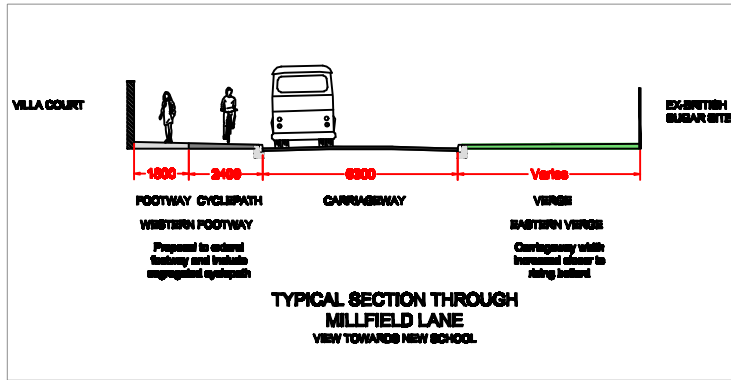
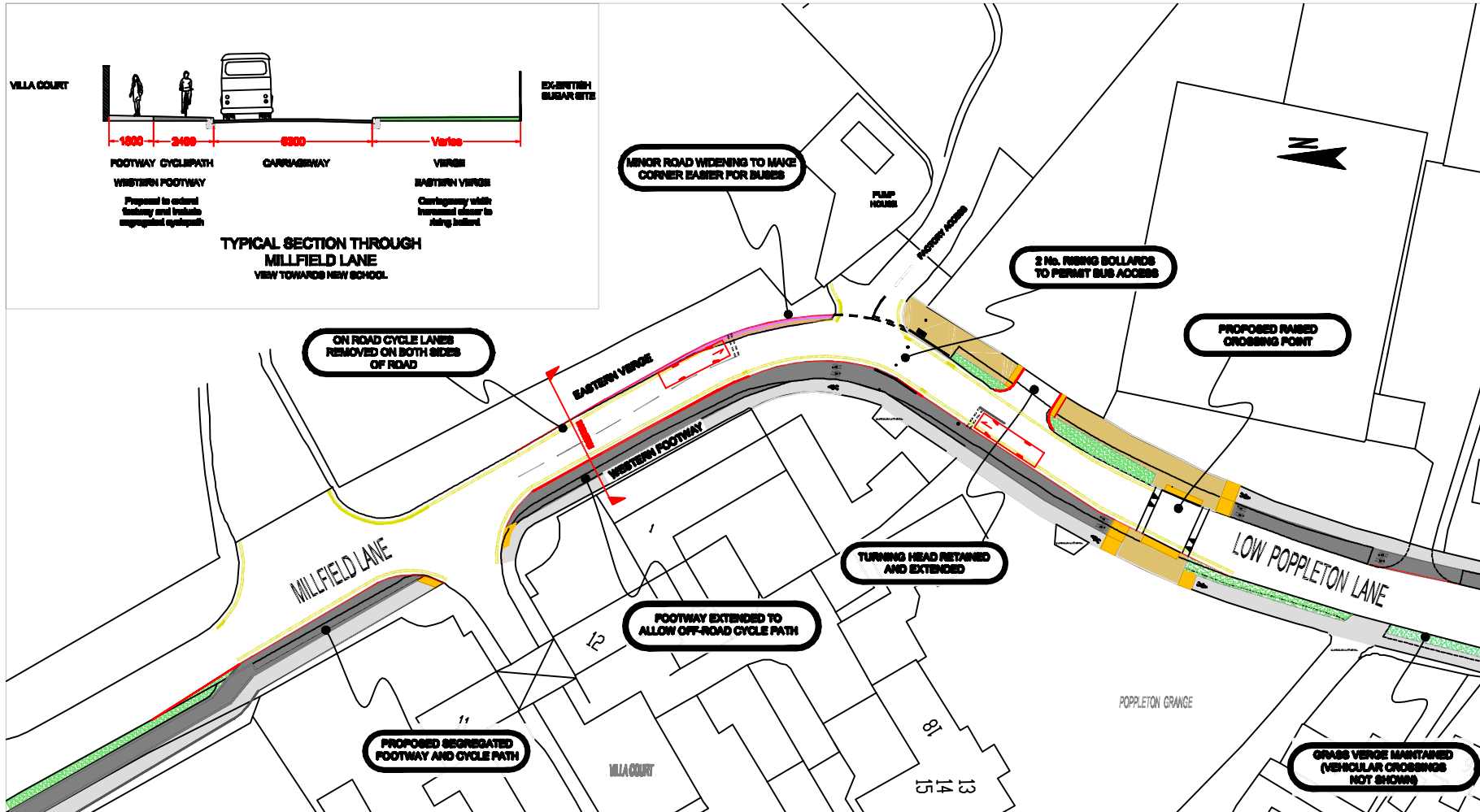


MANOR SCHOOL RELOCATION : SAFER ROUTE TO SCHOOL WORKS

MILLFIELD LANE/ LOW POPPLETON LANE JUNCTION WORKS

DRAWING 5




KEY

- OVERHEAD AREA
- TWO-WAY CYCLE ROUTE
- AMENDED FOOTWAY
- AMENDED CARRIAGEWAY
- GRASS VERGE
- TACTILE PAVING


RELATED DRAWINGS

- DRAWING 1: OVERALL SCHEME PLAN**
- DRAWING 2: BECKFIELD LANE WORKS**
- DRAWING 3: A51/BECKFIELD LANE JUNCTION WORKS**
- DRAWING 4: LOW POPPLETON LANE WORKS**
- DRAWING 5: MILLFIELD LANE/ LOW POPPLETON LANE INTERFACE**
- DRAWING 6: MILLFIELD LANE SCHOOL SAFETY ZONE**

The complete set of scheme drawings will be available on the Council's website at www.york.gov.uk/council/consultations/current/highways/



York Consultancy
Consultants of first choice



CITY OF YORK
COUNCIL

BASED UPON THE ORDNANCE SURVEY MAPPING WITH THE PERMISSION OF THE CONTROLLER OF HER MAJESTY'S STATIONERY OFFICE © ORDNANCE SURVEY. UNAUTHORIZED REPRODUCTION OF THIS DOCUMENT IS PROHIBITED. ORDNANCE SURVEY, 1000 20010. City of York Council OS Licence No. 1000 20010

ANNEX D